

Adventure Masterclass Travel App: Enhancing Experiences and Connectivity

Pooja Patil^{1,*}, Abdullah Mukhri², Rajas Mhatre³, Rishabh Kumar⁴, Abhijeet More⁵

Abstract

In an era where travel enthusiasts seek unique and exhilarating experiences, adventure tourism has emerged as a burgeoning sector in the global travel industry. This project aims to develop a mobile application tailored specifically for adventure travelers, catering to their diverse needs and preferences while ensuring seamless planning and execution of their expeditions. The proposed adventure travel application will integrate a plethora of features designed to enhance the overall travel experience. These features include personalized trip itineraries, real-time weather updates, geo-tagged points of interest, and comprehensive safety guidelines. Leveraging advanced technologies such as GPS navigation, augmented reality, and machine learning algorithms, the application will provide users with immersive and informative experiences, facilitating exploration in both familiar and unfamiliar terrains. Moreover, the application will foster community engagement by enabling users to share their travel experiences, recommendations, and tips with fellow adventurers. Through social networking features and user-generated content, travelers can connect, collaborate, and inspire each other, fostering a vibrant community of like-minded individuals passionate about exploration and discovery. Additionally, the project will prioritize user-centric design principles to ensure intuitive usability and seamless functionality across various devices and platforms. By conducting rigorous testing and soliciting feedback from beta testers, the development team will refine the application iteratively, addressing any usability issues and enhancing overall user satisfaction. Ultimately, the adventure travel application aims to empower travelers with the tools and resources they need to embark on unforgettable journeys, whether scaling mountain peaks, traversing dense jungles, or diving into the depths of the ocean. By leveraging technology to facilitate seamless planning, navigation, and community engagement, the application seeks to redefine the paradigm of adventure travel, making it more accessible, enjoyable, and enriching for adventurers around the globe.

Keywords: Android application, GPS, real-time navigation, travel, adventures, location

*Author for Correspondence

Pooja Patil
E-mail: poojapatil@mes.ac.in

^{1,5}Assistant Professor, Department of Computer Engineering, Pillai HOC College of Engineering and technology (Mumbai University), Rasayani, Maharashtra, India

²⁻⁴Student, Department of Computer Engineering, Pillai HOC College of Engineering and technology (Mumbai University), Rasayani, Maharashtra, India

Received Date: June 27, 2024

Accepted Date: July 24, 2024

Published Date: September 14, 2024

Citation: Pooja Patil, Abdullah Mukhri, Rajas Mhatre, Rishabh Kumar, Abhijeet More. Adventure Masterclass Travel App: Enhancing Experiences and Connectivity. Journal of Software Engineering Tools & Technology Trends. 2024; 11(3): 1–10p.

INTRODUCTION

In an age marked by an increasing desire for unique and adrenaline-pumping experiences, adventure sports travel has emerged as a thrilling niche in the broader tourism industry. This introduction sets the stage for the development of a groundbreaking mobile application designed to cater specifically to adventure sports enthusiasts, facilitating their navigation through exhilarating landscapes and challenges inherent in this form of travel. Adventure sports encompass a wide array of activities, ranging from mountain biking and rock

climbing to skydiving and whitewater rafting, each offering its blend of excitement, risk, and reward. With a growing number of individuals seeking to push their physical and mental boundaries through these activities, there is a need for specialized tools and resources to aid in the planning, navigation, and execution of these adventures. Traditional travel applications often fail to address the unique demands of adventure sports enthusiasts. While they may provide basic trip planning features and navigation assistance, they often lack the specificity and customization required for activities such as rock-climbing routes, trail-running paths, or backcountry-skiing terrain. Furthermore, safety considerations play a paramount role in adventure sports, necessitating access to real-time weather updates, emergency contact, and risk assessment tools. Recognizing these challenges and opportunities, this project embarked on the development of a mobile application tailored explicitly to adventure sports travel. By leveraging the capabilities of modern mobile technology, including GPS navigation, augmented reality, and community-driven content, the application aims to revolutionize how adventurers plan, navigate, and engage with their surroundings.

Key features of the application include personalized route planning for various adventure sports activities, integration of real-time weather forecasts and safety alerts, geo-tagged points of interest such as trailheads and climbing routes, and a robust community platform for sharing experiences, tips, and recommendations. Through intuitive user interfaces and seamless functionality, the application seeks to empower adventure sports enthusiasts with the tools and information they need to embark on unforgettable journeys with confidence and excitement, as shown in Figure 1.

BACKGROUND

The Adventure Travel Application Project seeks to develop a groundbreaking mobile application specifically tailored to adventure travelers, addressing their unique needs and challenges in the dynamic world of adventure tourism. This innovative platform aims to redefine adventure travel experience by providing users with comprehensive trip planning, navigation, and community engagement features. Through personalized trip itineraries, real-time weather updates, GPS navigation, and safety alerts, adventurers can confidently explore diverse landscapes and activities with enhanced safety and convenience. In addition, the app will foster a sense of community among users, allowing them to share knowledge, advice, and understanding, thus creating a sense of support and camaraderie in the community adventure. By prioritizing user-centric design and seamless functionality, the project aims to empower adventurers to embark on unforgettable journeys filled with excitement, discovery, and connection with fellow enthusiasts, as shown in Figure 2.

MOTIVATION

The motivation behind the Adventure Travel App program stems from a deep understanding of the needs and wants of travelers worldwide. As traditional tourism becomes increasingly challenging, travelers are becoming increasingly motivated, encouraging experiences that allow them to connect with nature and challenge themselves physically and mentally. This shift in consumer behavior presents a unique opportunity to create digital solutions specifically designed to meet the unique needs of adventure travel. In addition, advancements in technology have changed the way we explore and navigate the world. Mobile applications have become indispensable tools for travelers to provide easy access to information, services, and services. However, current travel apps often fail to meet the needs of adventure travelers, lacking the unique features and functionality needed for activities such as hiking, rock climbing, or backcountry skiing. By creating an adventure travel tour, we aim to fill this gap in the market and offer adventurers a comprehensive and user-friendly kit that enhances every aspect of their travel. Our mission is to enable adventurers to embark on unforgettable journeys safely and easily, from personalized travel plans and weather updates to GPS navigation and community engagement. Ultimately, our motivation is to create revolutionary digital tools that inspire adventurers and allow them to explore the world in new and exciting ways, enabling connections, encouraging personal growth, and creating lifelong memories through the memory process.




Figure 1. User interaction with the application.

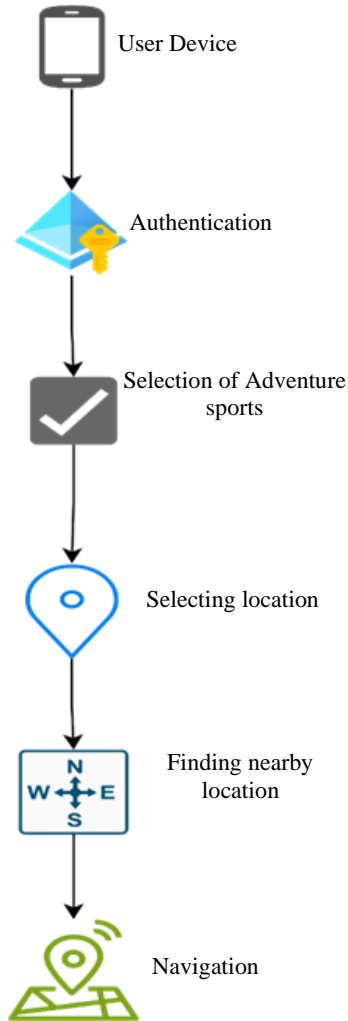


Figure 2. Working on applications.

Ultimately, our passion for adventure app projects is to make adventure travel easier, more fun, and more rewarding for adventurers at all levels and backgrounds. We believe everyone should have the opportunity to enjoy adventure and the thought of adventure, whether it is climbing a mountain, hiking in the woods, or going on adventure.

FUNDAMENTAL CONCEPTS

The core concept of adventure travel applications is to create a user-centered platform that specifically meets the unique needs of adventure travelers. The main purpose of the application is to facilitate trip planning, travel, and coordination, thereby allowing users to embark on unforgettable adventures safely and easily. Personalized trip planning allows users to customize an itinerary based on their preferences, interests, and skill levels, ensuring that each adventure is tailored to their wishes.

Weather forecasting now plays a key role in helping travelers decide on outdoor activities, whereas GPS navigation and offline maps provide reliable guidance even in remote areas (remote or offline). Safety features such as alarms and emergency assistance give travelers peace of mind, allowing them to check in with confidence, knowing that help is available whenever they need it. Encourage community participation through social networking that allows users to connect with like-minded people, share experiences, and obtain advice from other adventurers. Combining user-generated content with adventure-specific features, the app aims to update the adventure experience, making it easier, more fun, and stimulating for travelers of all skill levels.

Literature Review of the Research Papers

The Smartphone-based Person Travel Survey System: Data Collection, Trip Extraction, and Travel Mode Detection [1]

Travel information is important for understanding individual travel behaviors and predicting travel needs. Compared with traditional travel surveys that ask participants to retrace their journeys, smartphones can be used to record GPS trajectories in space and time with high accuracy. However, identifying good trips and investigating travel patterns from raw GPS data remains challenging. To solve these problems, we first ensured the collection of accurate data by creating a smartphone-based tour operator system consisting of three parts: a data collector, a data processor, and data credentials. The data collector is a smartphone application used to collect GPS tracks.

Advantages: This study aims to address two main issues in the current practice of using smartphone-based data mining to investigate travel modes. First, the smartphone-based analysis that we developed can analyze the accuracy of the journey and determine the start and end times more accurately than memory-based answers.

Limitations: The smartphone-based travel agency system streamlines data collection and trip departures while also addressing travel restrictions to improve accuracy and reliability.

Application for e-Tourism: Intelligent Mobile Tourist Guide [2]

This article discusses the bustling streets of modern tourism, where every corner holds a new adventure, and every landmark whispers a tale of history; the need for guidance has never been more essential. Enter the Intelligent Mobile Tourist Guide (IMTG), a beacon of digital innovation in the e-tourism realm. By seamlessly blending cutting-edge technologies with the wanderlust of travelers, the IMTG offers a personalized journey through the heart of destinations, unveiling hidden gems and orchestrating unforgettable experiences at the touch of a screen. With its arsenal of artificial intelligence and augmented reality, the IMTG not only serves as a navigator but also as a curator, shaping bespoke itineraries tailored to individual preferences. From bustling metropolises to serene landscapes, the IMTG stands as a companion, empowering travelers to traverse the world with confidence, curiosity, and a touch of technological magic.

Advantages: The ability to personalize travel experiences, provide real-time information on attractions and services, and foster sustainable tourism practices through curated recommendations and insights.

Limitations: These include potential overreliance on technology, leading to decreased engagement with local cultures and surroundings. Additionally, access to reliable internet connections may be required for optimal functionality, posing challenges in remote or poorly connected areas.

Travel and Insight on the Limen: A Content Analysis of Adventure Travel Narratives [3]

Using Firebase and Flutter technologies in mobile application development processes can significantly enhance tourist experience. Firebase provides a robust backend infrastructure that enables

real-time data syncing, authentication, and cloud storage, which are essential for developing feature-rich tourism apps. It is cross-platform compatibility and fast development cycles allow developers to create visually appealing and high-performance apps that run seamlessly on both iOS and Android devices.

Advantages: Firebase integration with Flutter offers easy usage for authentication, real-time databases, and server-side functions, enhancing development efficiency, as well as scalability, flexibility, and real-time features, amplifying the capabilities of Flutter apps.

Limitations: One limitation of Firebase for Flutter app development is the inability to query more than one key at a time in some scenarios.

Privacy-Preserving Travel-time Prediction with Uncertainty using GPS Trace Data [4]

The rapid development of GPS technology and mobile devices has led to the accumulation of large amounts of location data, which has brought great benefits to people. One of the main uses of this information is travel-time estimation, which is provided by GPS navigation devices and applications. Concurrently, the constant collection and analysis of personal information sources poses a threat to privacy. We use the concept of space indistinguishability (which extends the difference in privacy to a secret location) and present a method for privacy preservation time estimation without recording personal GPS trajectory data. We propose a new strategy to analyze the impact of fuzzy space cleaning on the value of GPS trajectories and provide an analysis and experimental evaluation of the benefits of privacy, and towing time estimate. We also collected clean data, providing new metrics to quantify adversary errors when learning GPS trajectories. Our experimental results show that the proposed method provides travel-time detection with sufficient accuracy at a low privacy cost.

Advantages: The Firebase-Flutter tourist app delivers real-time updates on attractions and accommodation facilitated by Firebase's robust infrastructure, enhancing tourists' accessibility to relevant information. Using Flutter's cross-platform framework, the app ensures seamless user experience across various devices, optimizing usability and engagement during travel.

Limitations: The Firebase-Flutter tourist app may face limitations, such as reliance on internet connectivity, potentially hindering functionality in areas with poor network coverage. Additionally, scalability issues or service interruptions could arise because of reliance on Firebase services. Cross-platform development with Flutter might lead to slight performance differences compared with native applications, and ensuring consistent user experience across platforms could be challenging.

EXISTING SYSTEMS

Current adventure travel apps include various digital platforms and tools designed to enhance the experience of adventure travelers. These systems often provide a combination of trip planning, navigation, security, and community engagement features, particularly for outdoor enthusiasts. Many well-known apps now manage adventure sites, and each offers unique features and functionality to suit the different needs of adventurers [5].

A prime example is All Trails, a popular mobile app that gives users access to an extensive library of walking, biking, and running trails from around the world. All Trails allow users to search for trails by location, difficulty level, and user ratings and provides detailed trail information, reviews, and photos to help with trip planning. The app also offers GPS tracking and offline maps, allowing users to navigate even without an internet connection [6]. Additionally, All Trails has a community-driven platform where users can share their experiences, upload hiking photos, and leave hiking tips, fostering friendships and a sense of community. Another important application is Mountain Projects, which specializes in rock climbing and mountains. The Mountain Project provides users with access to a comprehensive library of climbs, crags, and scrambles around the world as well as detailed descriptions,

ratings, and user reviews. The app also provides offline access to climbing areas and route descriptions, allowing climbers to easily plan trips and navigate climbing spots [7].

Additionally, Mountain Project has a community forum where climbers can share beta, exchange ideas, and connect with other climbers to create a supportive climbing community. In addition to these specialized apps, major travel sites such as TripAdvisor and Airbnb also have features aimed at adventure travelers. For example, TripAdvisor provides users with reviews, ratings, and recommendations for outdoor activities, tours, and attractions worldwide. Likewise, Airbnb offers many unique options for adventure travelers, including cabins, treehouses, and wilderness homes in beautiful and remote locations. While current adventure travel programs offer great features and resources for outdoor enthusiasts, they also have limitations and room for improvement [8]. Many apps lack integration with real-time weather updates, safety alerts, and emergency services, which are critical for maintaining travelers' safety outdoors. Additionally, community engagement often lacks depth and interactivity, limiting user opportunities to connect, share experiences, and collaborate with other adventurers, as shown in Figure 3.

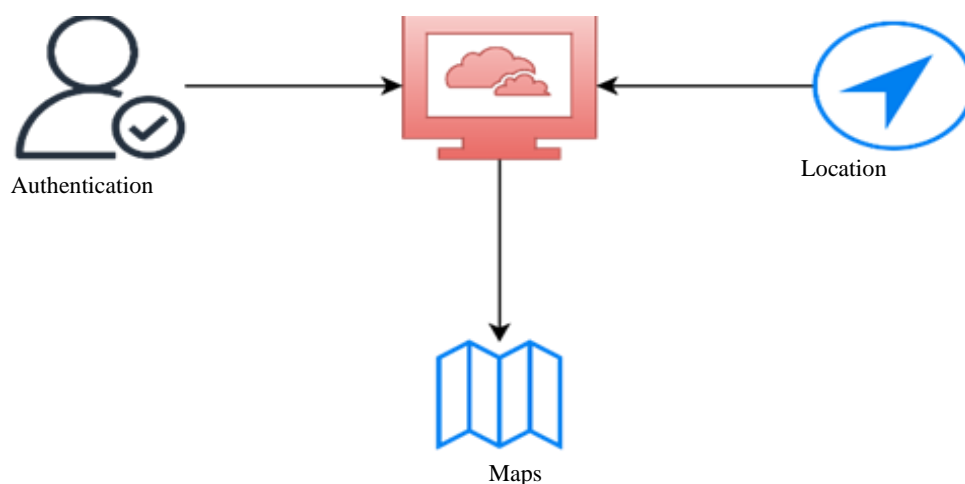


Figure 3. Authentication and navigation.

PROBLEM STATEMENT

Adventure tourism has experienced significant growth in recent years, with many travelers seeking thrills and excitement in remote and rugged places. However, current travel apps often fail to address the unique needs and challenges that travelers face, leading to inefficiencies and frustrations in trip planning, travel, and safety. Sudden changes in weather conditions, terrain safety instructions, and a lack of special features, such as community engagement tools, hinder the adventurer's ability to plan and complete the trip safely and easily. Additionally, adventure travelers often find themselves traveling through unknown regions and facing unpredictable weather conditions, leading to safety and security risks, and logistical issues [9]. Without access to information and resources, it can be difficult for adventurers to make informed decisions and reduce risks when traveling outdoors. In addition, the lack of an integrated and interactive community platform limits adventurers' opportunities to connect, share experiences, and seek advice from others in which the person is interested, resulting in a feeling of isolation and no time for collaboration and relationships. In light of these challenges, there is a clear need for a dedicated Adventure Travel App that meets the specific needs and interests of adventure travelers. Such an app should enable travelers to adventure outdoors with confidence, security, and camaraderie by providing trip planning tools, instant safety updates, intuitive features, and social engagement features. By combining the differences between travel apps and the unique needs of adventure travelers, adventure apps aim to revolutionize the way adventure, travel, and connect in the digital age [10].

PROPOSED SYSTEM

The Adventure Travel App aims to revolutionize the way one engages in adventure, travel, and outdoor experiences. Combining new features with a user-centered design, the app will be specific to the unique needs and preferences of adventure travelers, allowing them to embark on their journeys safely and easily into oblivion. The comprehensive platform offers personalized travel plans for a variety of adventure sports and destinations, allowing users to access their interests, preferences, and skill levels for advice. Weather updates will now provide users with the most up-to-date information about the weather in their location, allowing them to make informed decisions and adapt accordingly.

GPS navigation and offline maps, adventurers can safely explore routes and recovery areas even without an internet connection while being warned about safety and natural resources. Speed is an important factor for user safety. In addition, the app will encourage community participation through interactive discussions, creating a great community of outdoor enthusiasts who share knowledge, instruction, and instruction. Overall, the Adventure Travel App aims to provide adventure travel and adventurers with a challenging, comprehensive, intuitive, and useful experience at all levels.

METHODOLOGY

The approach to creating adventure travel experiences is based on expansion and iteration to ensure the creation of a robust, efficient, and effective platform. This approach involves several key stages including research, design, development, testing, and deployment. The first phase involves extensive research to understand the needs, preferences, and pain points of adventure travelers. This includes market research analyzing existing apps, competitors, and business models as well as gathering advice and opinions from users from research, interviews, and user testing. This research will provide information about user development, the data used, and the needs that will guide the design and development process. With a user-oriented approach during the design phase, an intuitive and visual interface will be created before the main purpose of use and will be simple and easy to use. The wireframes, mock-ups, and prototypes will be redesigned and improved based on user feedback and usability testing.

The design will focus on providing seamless navigation, a clear information hierarchy, and engaging visual content to enhance user experience. After the design was completed, the development phase began, focusing on the implementation of the functions and features defined in the project. Agile development methods such as Scrum or Kanban can be adopted to encourage collaboration, flexibility, and continuous improvement throughout the development process. The application will be developed using modern technology and best practices to ensure its capacity, performance, and security. Once developed, the application will be rigorously tested to identify and resolve bugs, errors, or usability issues. This includes testing to ensure that all features work as intended and acceptance testing from users to collect feedback from real users and improve accordingly. After testing is completed and all problems are resolved, the application is sent to the application store and made available to users. Monitoring and post-release maintenance will be performed to monitor performance, collect user feedback, and implement updates and improvements, as needed. In general, the way to create an adventure travel experience is to emphasize user research, design and development, rigorous testing, and continuous improvement to deliver quality and customer-friendly products that meet the needs of adventure travelers and expectations.

RESULT DISCUSSION

The “Adventure Masterclass Travel App” revolutionizes travel by offering tailored experiences and fostering global connectivity. Users can access expert-led adventure courses, connect with fellow travelers, and discover unique destinations. The app’s innovative features, including real-time communication and personalized recommendations, ensure that every journey is not only enriching but also socially engaging. Designed to enhance both the planning and exploration phases, the app makes adventure travel more accessible and memorable, as shown in Figures 4–6.

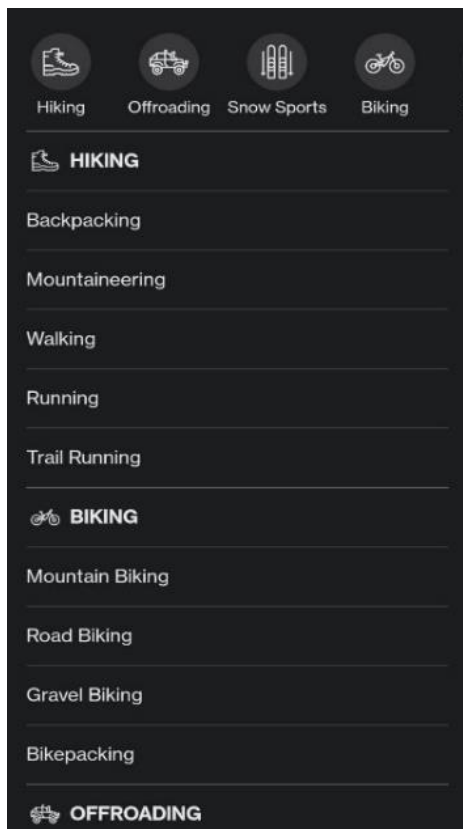


Figure 4. Home screen.

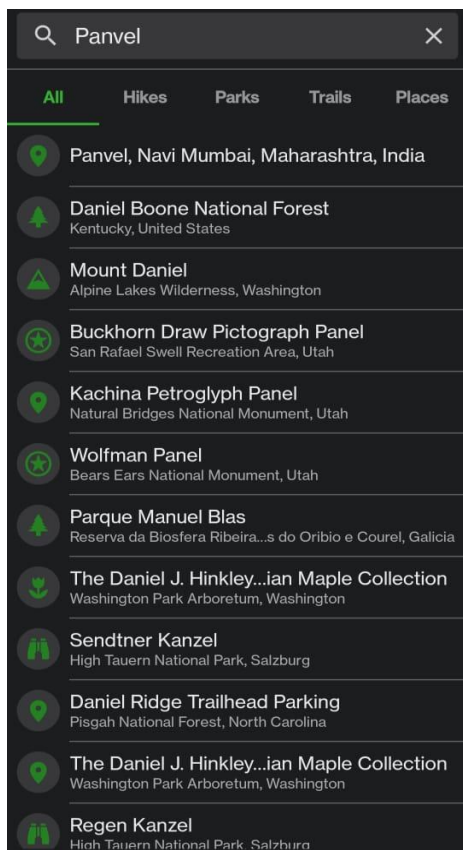


Figure 5. Search location.



Figure 6. Tracking location.

CONCLUSION

Overall, adventure apps are a significant step forward in meeting the diverse needs and desires of adventure travelers. Combining innovative features, user-friendly design, and functionality, the app aims to revolutionize the way people adventure, travel, and spend time outdoors. Owing to personalized trip planning, real-time weather updates, GPS navigation, safety alerts, and social engagement, the app allows users to travel without forgetting trust, safety, or friendship. The Adventure Travel App is the result of extensive research, design and development, and rigorous testing committed to providing adventurers with a seamless, experience-insight, and supportive platform to explore the great outdoors. As technology continues to advance and the adventure travel industry evolves, the app promises to redefine adventure, providing a revolutionary digital tool that empowers adventurers and enables them to embrace the spirit of exploration, discovery, and connection with the world.

REFERENCES

1. Zhou Y, Zhang Y, Yuan Q, Yang C, Guo T, Wang Y. The smartphone-based person travel survey system: Data collection, trip extraction, and travel mode detection. *IEEE Trans Intell Transp Syst.* 2022;23:23399–407. DOI: 10.1109/TITS.2022.3207198.
2. Smirnov A, Kashevnik A, Ponomarev A, Shchekotov M, Kulakov K. Application for e-Tourism: Intelligent Mobile Tourist Guide. 2015. p. 40–5. DOI: 10.1109/IIAI-AAI.2015.190.
3. Goodnow JM, Bordoloi S. Travel and insight on the limen: A content analysis of adventure travel narratives. *Tour Rev Int.* 2017;21:223–39. DOI: 10.3727/154427217X15022104437701.
4. Liu F, Wang D, Xu Z. Privacy-preserving travel time prediction with uncertainty using GPS trace data. *IEEE Trans Mob Comput.* 2021;22:417–28. DOI: 10.1109/TMC.2021.3074865.
5. de Farias I, Junior NL, Teixeira MM. Urbis: A touristic virtual guide. 2017 12th Iberian Conference on Information Systems and Technologies (CISTI), Lisbon, Portugal, 2017. p. 1–6. DOI: 10.23919/CISTI.2017.7975918.
6. Fatima R, Zarrin I, Qadeer MA, Umar MS. Mobile travel guide using image recognition and GPS/Geo tagging: A smart way to travel. 2016 Thirteenth International Conference on Wireless

-
- and Optical Communications Networks (WOCN), Hyderabad, India, 2016. p. 1–5. DOI: 10.1109/WOCN.2016.7759893.
7. Smirnov A, Kashevnik A, Shilov N, Teslya N, Shabaev A. Mobile application for guiding tourist activities: Tourist assistant-TAIS. Proceedings of 16th Conference of Open Innovations Association FRUCT, Oulu, Finland, 2014. p. 95–100. DOI: 10.1109/FRUCT.2014.7000931.
 8. Shi X, Sun T, Shen Y, Li K, Qu W. Tour-Guide: Providing location-based tourist information on mobile phones. 2010 10th IEEE International Conference on Computer and Information Technology, Bradford, UK, 2010. p. 2397–401. DOI: 10.1109/CIT.2010.412.
 9. Aydin A, Telceken S. Artificial intelligence aided recommendation based mobile trip planner for Eskisehir city. 2015 IEEE 10th Conference on Industrial Electronics and Applications (ICIEA), Auckland, New Zealand, 2015. p. 1650–4. DOI: 10.1109/ICIEA.2015.7334374.
 10. Pencarelli T. The digital revolution in the travel and tourism industry. *Inf Technol Tour.* 2020;22:455–76. DOI: 10.1007/s40558-019-00160-3.